



Speed management

Monica Olyslagers

Global Innovation Manager, iRAP

December 2023



www.irap.org





BASIC IRAP PHILOSOPHY

- **Road fatalities are largely avoidable.**
- **Road designs can forgive driver errors.**
- **Targeted interventions work.**

SPEED



**LEGAL
SPEED LIMIT**



**OPERATING
SPEED**



**SAFE
SPEED**



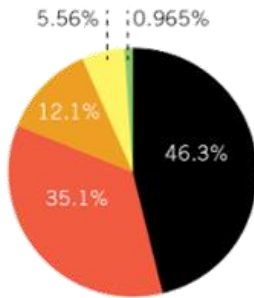
HOW SAFE ARE THE WORLD'S ROADS?

BASED ON ASSESSMENT DATA FOR MORE THAN 502,000KM OF ROADS ACROSS 84 COUNTRIES

Pedestrians



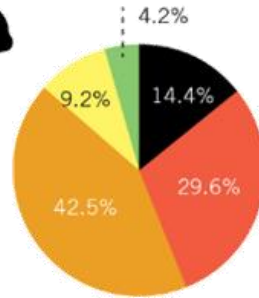
81.4%
of travel is only
1-2 stars
for pedestrians



Vehicles



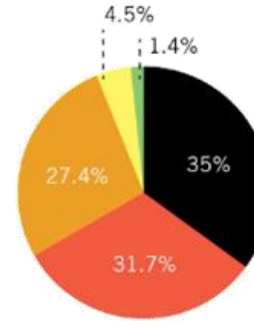
44%
of travel is only
1-2 stars
for vehicles



Motorcyclists



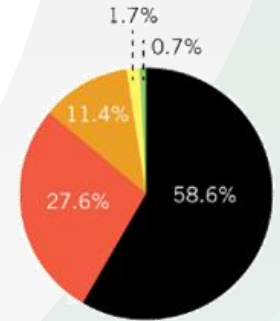
67%
of travel is only
1-2 stars
for motorcyclists



Bicyclists



86%
of travel is only
1-2 stars
for bicyclists



★ 1-star ★★ 2-star ★★★ 3-star ★★★★ 4-star ★★★★★ 5-star

How safe in your own country? - <https://irap.org/how-safe-are-our-roads/>

WHAT IS NEEDED TO MAKE A DIFFERENCE?

SUSTAINABLE DEVELOPMENT GOALS

3 GOOD HEALTH AND WELL-BEING

11 SUSTAINABLE CITIES AND COMMUNITIES

The Challenge?
How to implement it on the scale needed to achieve the Target.



100

\$75bn+ investment made safer



2030, all new technical road... into... road safety, or meet a three star rating or better.

TARGET 4 2030 75%

Target 4: By 2030, more than 75% of travel on existing roads is on roads that meet technical standards for all road users that take into account road safety.

DECADE OF ACTION FOR ROAD SAFETY 2021 - 2030

50BY30 HALVE ROAD DEATHS & SERIOUS INJURIES BY 2030




SAT-NAV DATA

SUPPLIER: TOMTOM

Attributes delivered + accredited:

- ✓ Speed limit
- ✓ Differential speed
- ✓ Number of lanes
- ✓ Curvature
- ✓ Grade
- ✓ Skid resistance
- ✓ School zone warning





EARTH OBSERVATION (SATELLITE DATA)

SUPPLIER: AGILYSIS

Speed & flow data

- ✓ High potential for other physical characteristics
- ✓ Good for large remote road network – especially where on the ground surveys can be challenging.



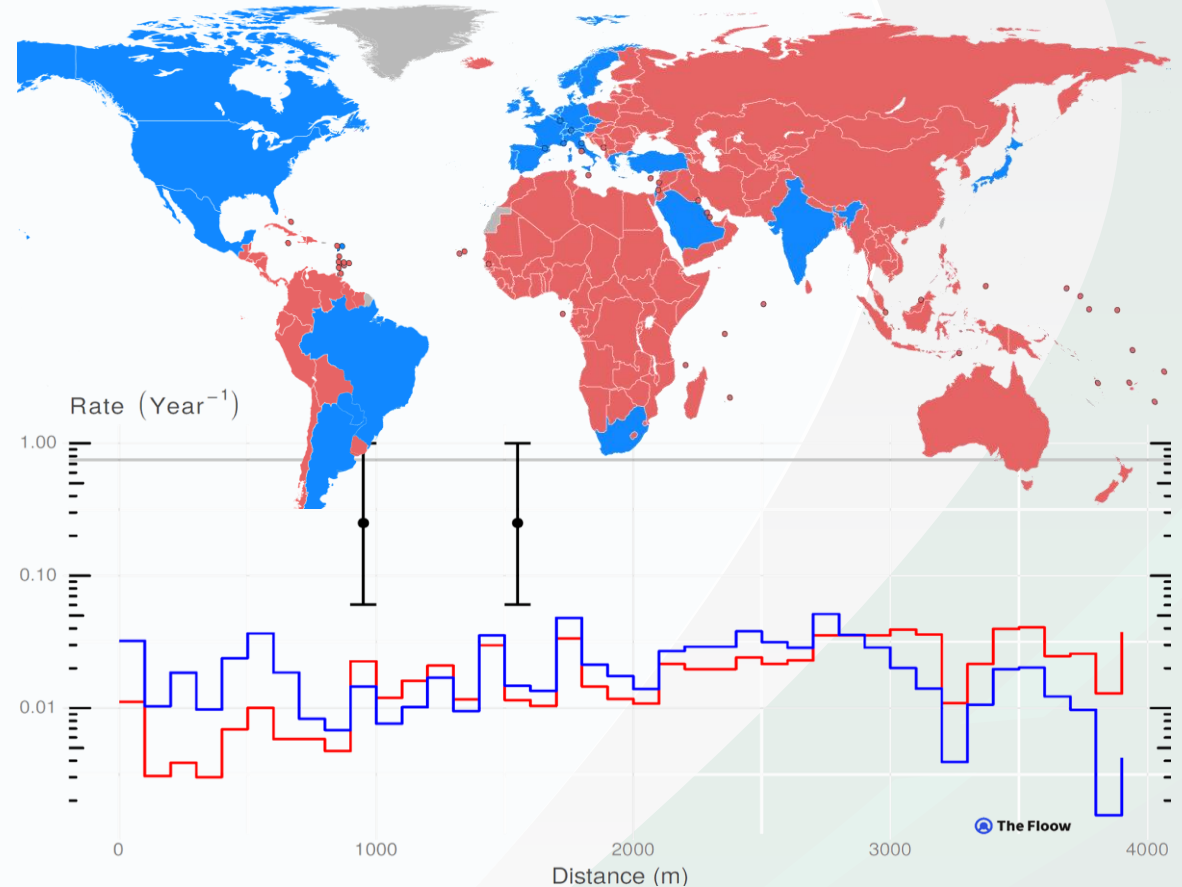
© Maxar

TELEMATICS (VEHICLE +/- SMARTPHONE)

07 & THE FLOOR

Best for granular speed data

- ✓ Operating speeds
- ✓ Flows (vehicles and bicycles possible but depends on penetration of vehicle fleet)
- ✓ Potential for combined data sources for 'qualitative' attributes



For more information

Monica Olyslagers

Global Innovation Manager

 monica.olyslagers@irap.org



 [@irapsavinglives](https://twitter.com/irapsavinglives)

 [iRAPfb](https://www.facebook.com/iRAPfb)

 <https://linkedin.com/company/iRAP>

© International Road Assessment Programme (iRAP) 2023

iRAP technology including protocols, processes and brands may not be altered or used in any way without the express written agreement of iRAP.



A World Free of High Risk Roads

 **FOUNDATION**

www.irap.org