

From Hui to Do-ey in the Western Bay

Craig Richards and Sarah Dove

An aerial photograph of the Western Bay of Tauranga, New Zealand, showing a narrow peninsula densely packed with residential houses. The bay is surrounded by water, with a prominent hill in the distance. The sky is clear and blue.

 **Beca**



Tauranga City

OUTLINE

Past

- Thank god that didn't happen

Present

- A collaborative journey
- UFTI & TSP
- LTP Outcomes

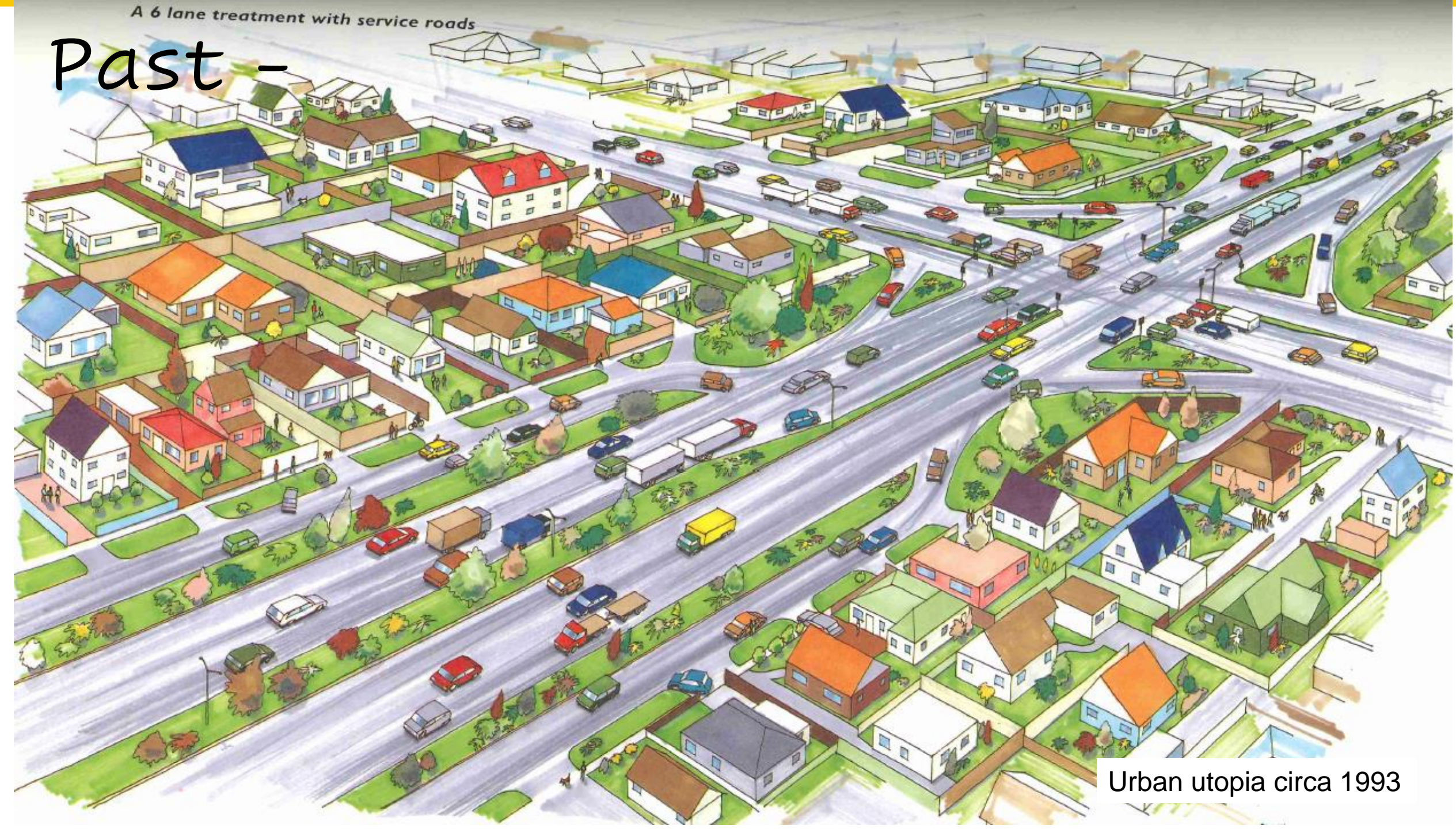
Future

- Successes
- Challenges
- Way forward



A 6 lane treatment with service roads

Past -



Urban utopia circa 1993

Hui -

UFTI Urban Form +
Transport Initiative

tsp transport
system plan

RLTP

UFTI

SmartGrowth Strategy

Transport System Plan

RPTP

VKT Reduction Plan

Business Case Projects

Spatial Planning

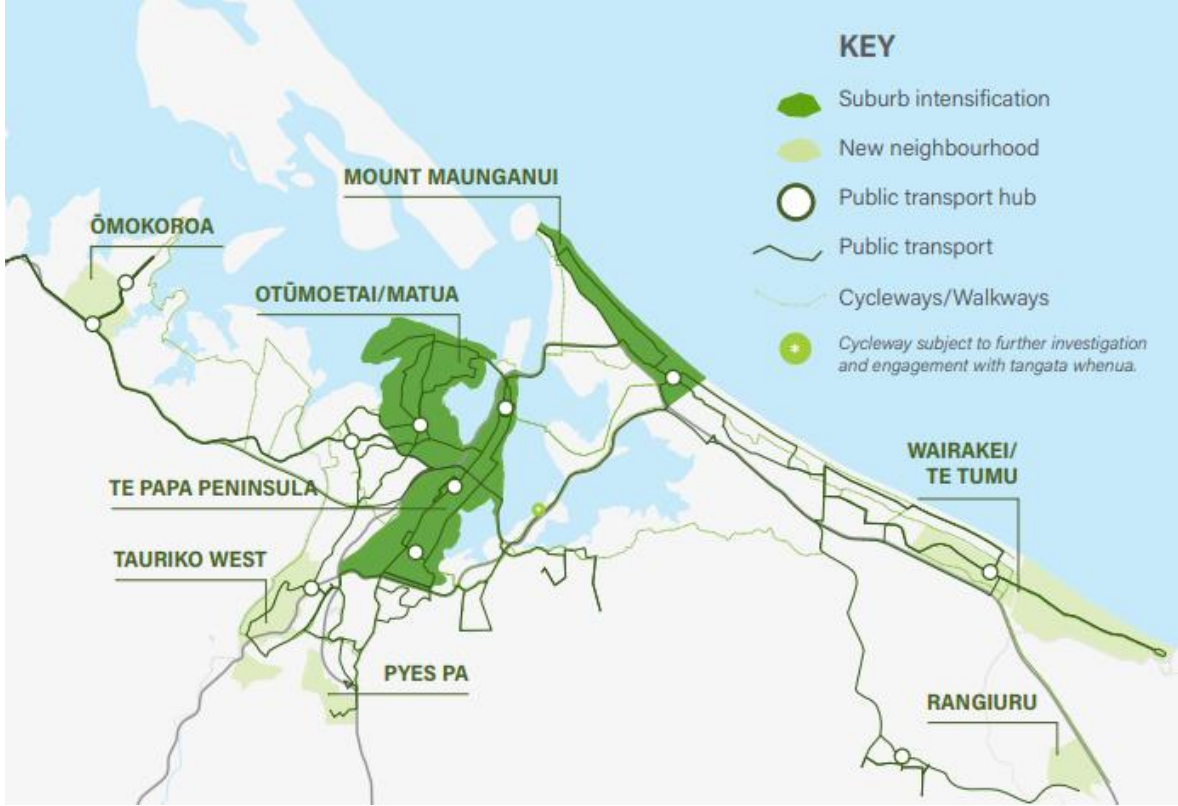
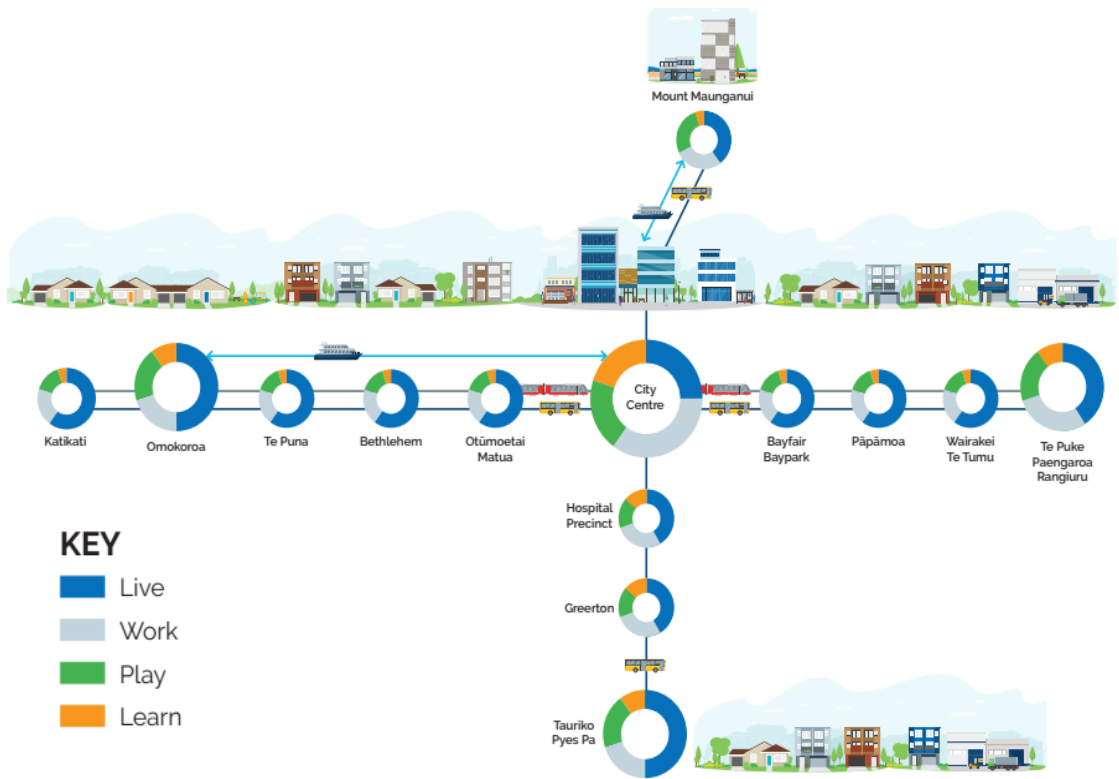
Studies – VRP, Rail, Ferries

Low Cost Low Risk

Road to Zero



UFTI & the TSP

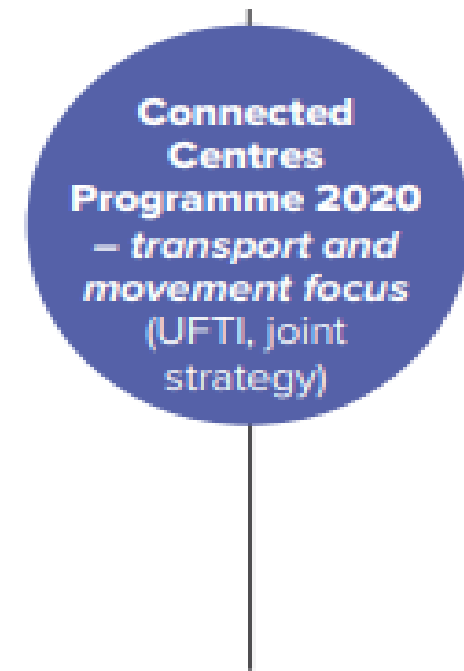


LTP PROGRAMME

The programme allocated to Tauranga City Council in the NLTF was over 95% of that requested.

The result is we now have a clear programme of work which has expanded beyond what was previously anticipated.

The capital programme for transport projects increases from \$50-70 million per year (in 2019) to around \$300 million per year (from 2024).



Council will contribute by...

- Ensuring our transport infrastructure and services help towards reducing our road toll, both deaths and serious injuries (aligned to the national 'Road to Zero' targets).
- Supporting our communities and businesses to move to public transport, cycling and walking, to manage congestion and greenhouse gas emissions ('mode shift').



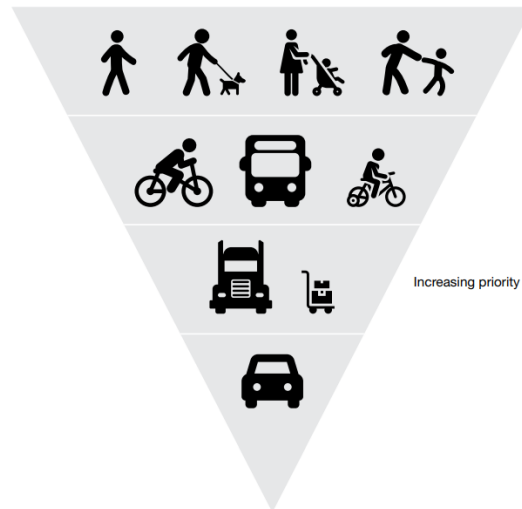
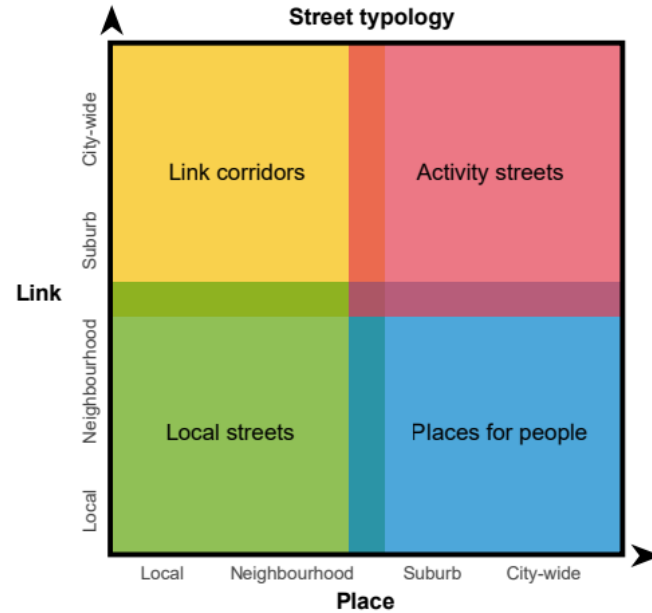
Tauranga City



Do'ey - SUCCESS & CHALLENGES

Joint strategic context
Joint modelling and BC forums
Streamlined procurement
Project Gov Structures
Coordinated C&E
Street design toolkit
Tangata whenua forum

Resourcing
Funding and financing
Whole of life costs
Understanding climate impacts



FUTURE

2060



Tauranga City

 **BECA**